

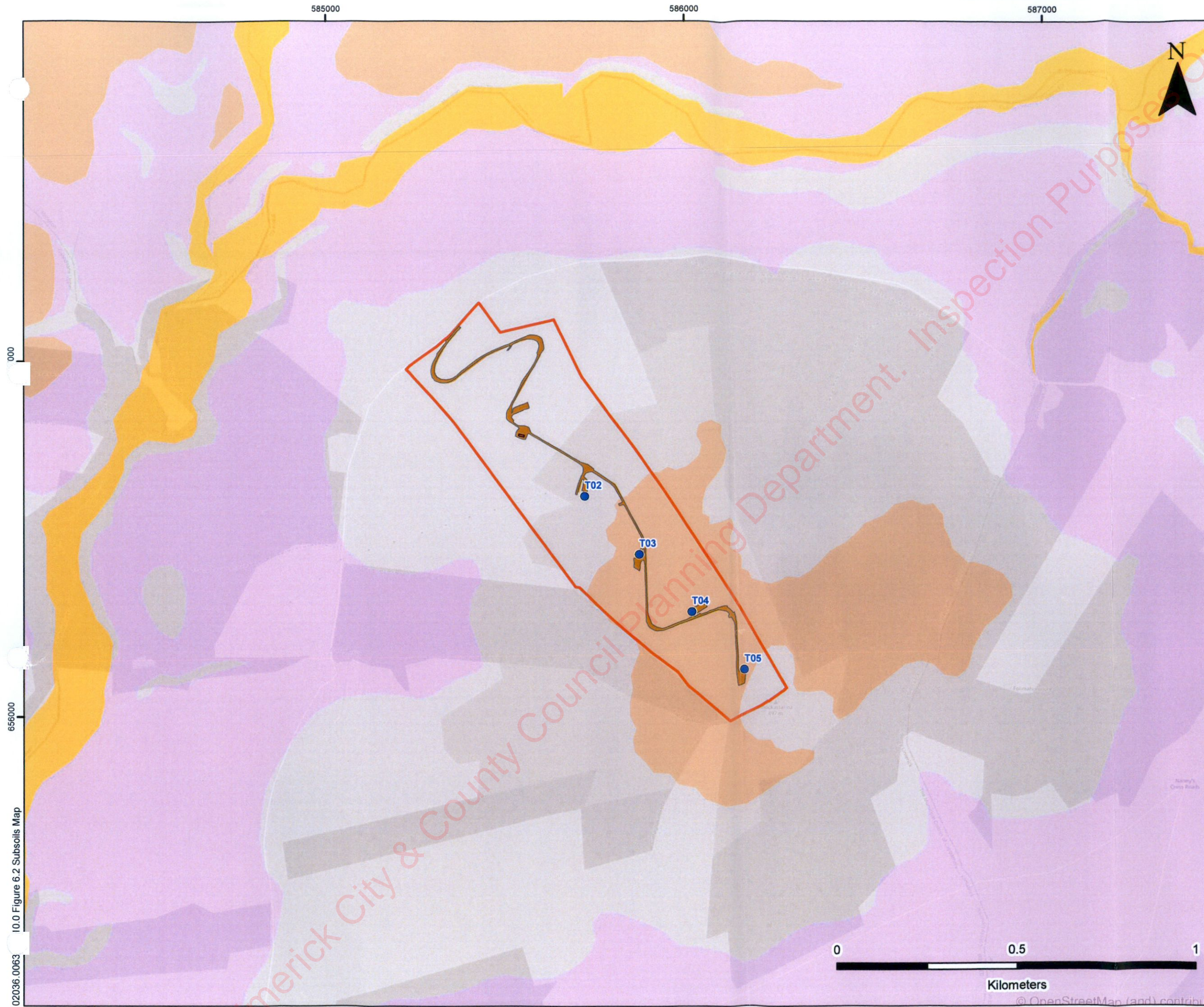


Annex 6.2





NOTES

1.Contains Irish Public Sector Data (Geological Survey) licensed under a Creative Commons Attribution 4.0 International (CC BY 4.0) licence

LEGEND

Site Boundary

Turbine Location

Access Track, Turning Areas and Hardstanding

Substation

Superficial Geology

Peat

Alluvium

Bedrock Outcrop or Subcrop

Till Derived from Lower Palaeozoic Sandstones and Shales

0 0 JUN 2022

7 DUNDUM BUSINESS PARK
WINDY ARBOUR
DUBLIN D14 N2Y7
IRELAND
T: 0129 64667
www.slrconsulting.com

KNOCKASTANNA
GEOLOGY AND HYDROLOGY
SUBSOIL MAP
ANNEX 6.2

Scale
1:10,000 @ A3

Date
FEBRUARY 2022

000

656000

02036.0063

10.0 Figure 6.2 Subsoils Map